South Somerset District Council Strategic Housing Land Availability Assessment
Suitable, Available & Viable Sites 2009 - Langport Parish

Huish Episcopi Parish

Curry Rivel Parish

N/LANG/1500

N/LANG/1501

LANGPORT CP

HUISH EPISCOPI CP

Langport

Huish Episcopi

Key

Suitable Available Viable

Parish Boundaries

scale @ A3 1:10000

This map is based upon Ordnance Survey material with the permission of Ordnance Survey on behalf of the Controller of Her Majesty's Stationery Office © Crown copyright. Unauthorised reproduction infringes Crown copyright and may lead to prosecution or civil proceedings. South Somerset District Council. Licence No. LA 100019471-2009

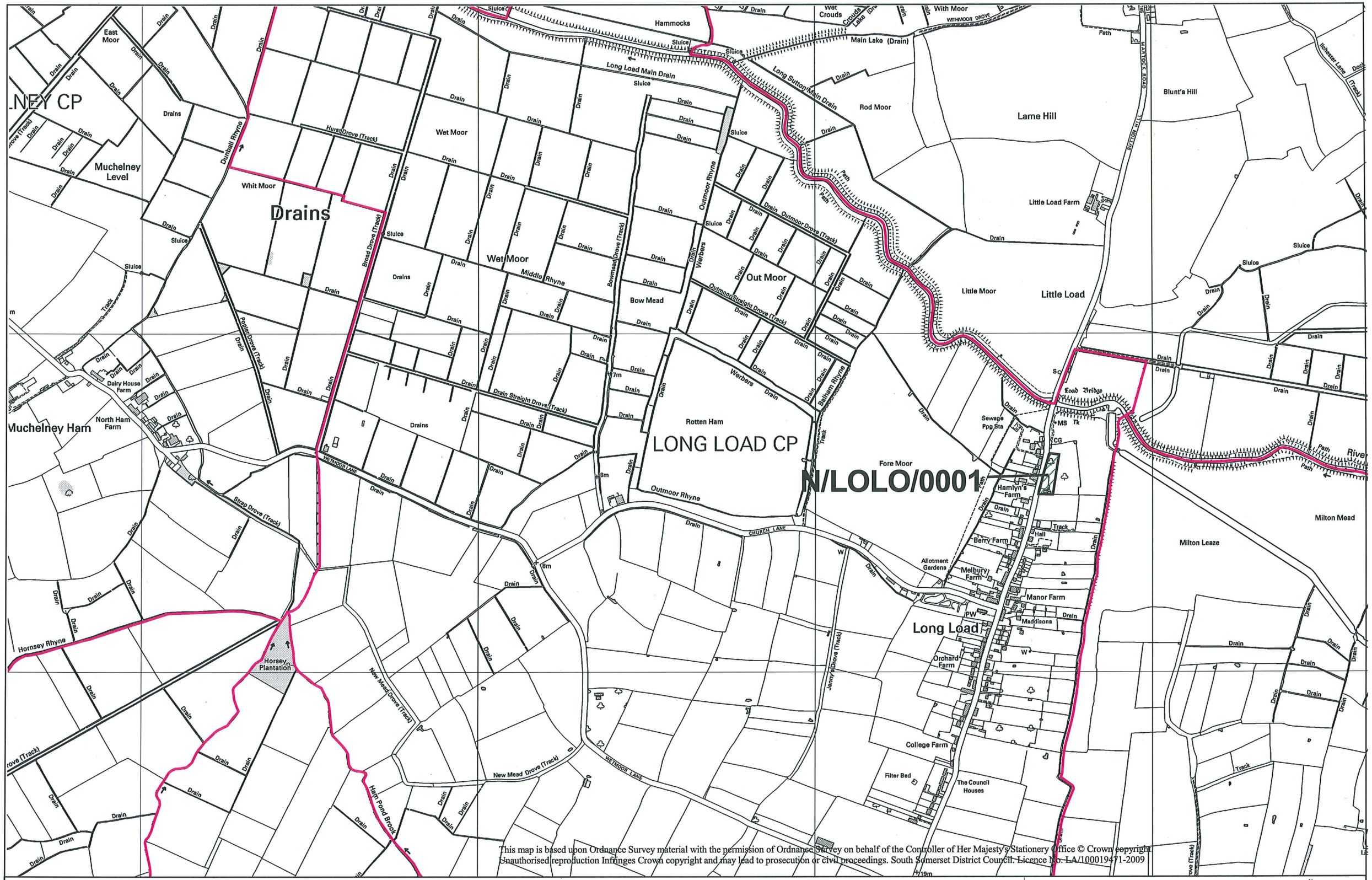

This map is based upon Ordnance Survey material with the permission of Ordnance Survey on behalf of the Controller of Her Majesty's Stationery Office © Crown copyright. Unauthorised reproduction Infringes Crown copyright and may lead to prosecution or civil proceedings. South Somerset District Council. Licence No. LA/100019471-2009

South Somerset District Council Strategic Housing Land Availability Assessment
Suitable, Available & Viable Sites 2009 - Long Load Parish

Key

- Suitable Available Viable
- Parish Boundaries

scale @ A3 1:10000

N/LOSU/0900

LONG SUTTON CP

N/LOSU/0001

This map is based upon Ordnance Survey material with the permission of Ordnance Survey on behalf of the Controller of Her Majesty's Stationery Office © Crown copyright. Unauthorised reproduction infringes Crown copyright and may lead to prosecution or civil proceedings. South Somerset District Council. Licence No. LA/100019471-2009

South Somerset District Council Strategic Housing Land Availability Assessment
Suitable, Available & Viable Sites 2009 - Long Sutton Parish

Key

Suitable Available Viable

Parish Boundaries

scale @ A3 1:10000

N/MART/1502

N/MART/0800

N/MART/0010/B

N/MART/0400

N/MART/0500

N/MART/0018

N/MART/0013

N/MART/0005

N/MART/0900

N/MART/0001

N/MART/0004

N/MART/0008

N/MART/0006

N/MART/0007

N/MART/0017

N/MART/0015

N/MART/0910

N/MART/1503

N/MART/0016

SOUTH SOMERSET DISTRICT

ASH CP

MARTOCK CP

STOKE SUB HAMDON CP

This map is based upon Ordnance Survey material with the permission of Ordnance Survey on behalf of the Controller of Her Majesty's Stationery Office © Crown Copyright. Unauthorised reproduction infringes Crown Copyright and may lead to prosecution or civil proceedings. South Somerset District Council. Licence No. LA/100019471 2010

South Somerset District Council Strategic Housing Land Availability Assessment
Suitable, Available & Viable Sites 2009 - Martock Parish

Key

Suitable Available Viable

Parish Boundaries

N E S W

scale @ A3 1:18000

Stoke-sub-Hamdon Parish

MONTACUTE CP

Montacute Parish

NORTON SUB HAMDON CP

N/NOHA/0001

N/NOHA/0903

N/NOHA/0502

Norton sub Hamdon

N/NOHA/0902

South Petherton Parish

Odcombe Parish

Chiselborough Parish

South Somerset District Council Strategic Housing Land Availability Assessment
Suitable, Available & Viable Sites 2009 - Norton-sub-Hamdon

This map is based upon Ordnance Survey material with the permission of Ordnance Survey on behalf of the Controller of Her Majesty's Stationery Office © Crown copyright.
Unauthorised reproduction Infringes Crown copyright and may lead to prosecution or civil proceedings. South Somerset District Council. Licence No. LA/100019471-2009

Key

Suitable Available Viable

Parish Boundaries

N

W E

S

scale @ A3 1:15000

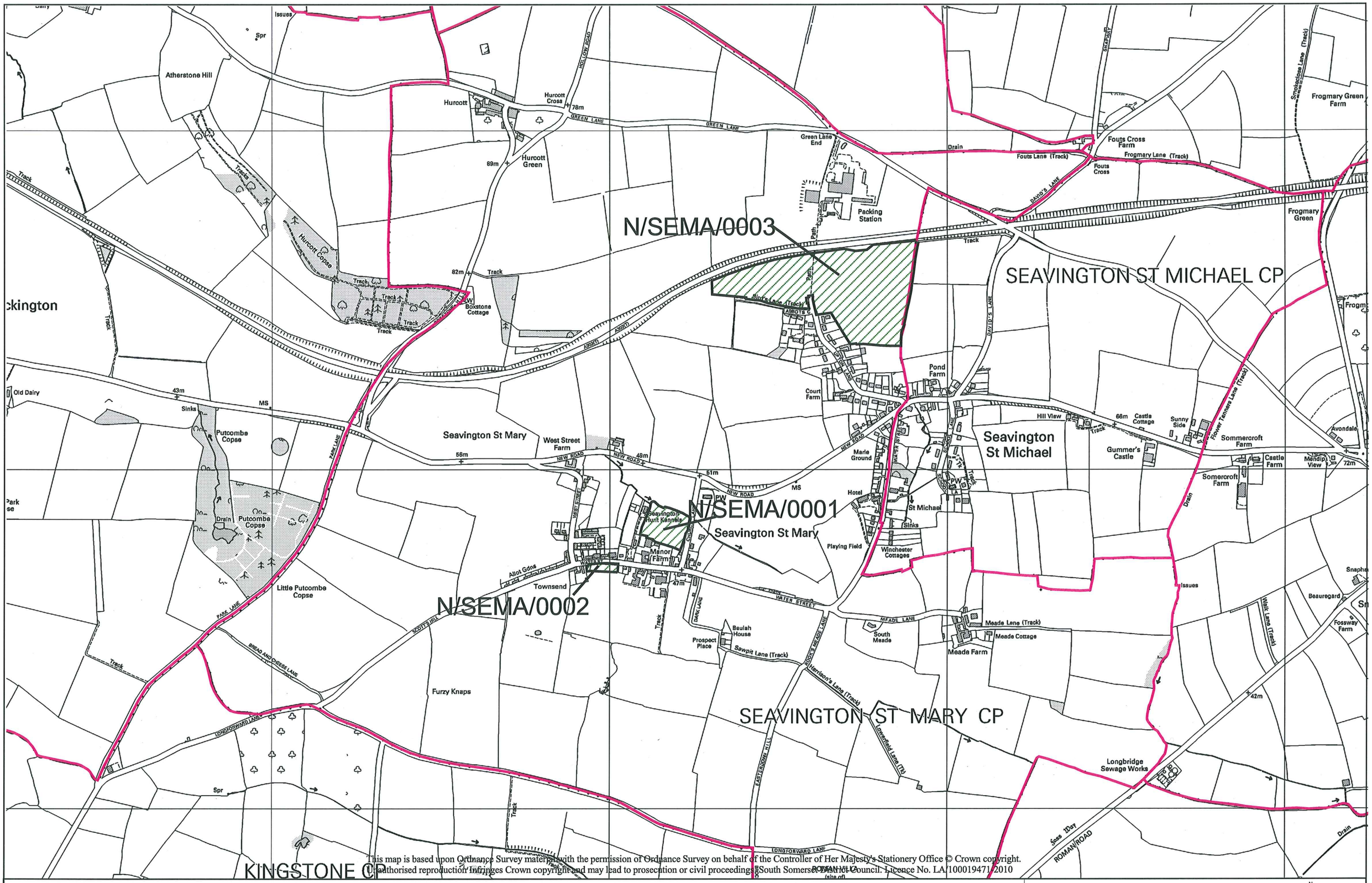

This map is based upon Ordnance Survey material with the permission of Ordnance Survey on behalf of the Controller of Her Majesty's Stationery Office © Crown copyright. Unauthorised reproduction infringes Crown copyright and may lead to prosecution or civil proceedings. South Somerset District Council. Licence No. LA/100019471 2010

South Somerset District Council Strategic Housing Land Availability Assessment
Suitable, Available & Viable Sites 2009 - Seavington St Mary Parish

Key

Suitable Available Viable

Parish Boundaries

scale @ A3 1:10000

SEAVINGTON ST MICHAEL CP

SEAVINGTON ST MARY CP

LOPEN CP

N/SEMI/0900

N/SEMI/0004

N/SEMI/0003

N/SEMI/0002

This map is based upon Ordnance Survey material with the permission of Ordnance Survey on behalf of the Controller of Her Majesty's Stationery Office © Crown copyright. Unauthorised reproduction Infringes Crown copyright and may lead to prosecution or civil proceedings. South Somerset District Council. Licence No. LA/10001947 - 2010.

South Somerset District Council Strategic Housing Land Availability Assessment
Suitable, Available & Viable Sites 2009 - Seavington St Michael Parish

Key

Suitable Available Viable

Parish Boundaries

scale @ A3 1:10000

SHEPTON BEAUCHAMP CP

N/SHBE/0001

SOUTH PETHER

This map is based upon Ordnance Survey material with the permission of Ordnance Survey on behalf of the Controller of Her Majesty's Stationery Office © Crown copyright. Unauthorised reproduction Infringes Crown copyright and may lead to prosecution or civil proceedings. South Somerset District Council. Licence No. LA/100019471-2010

South Somerset District Council Strategic Housing Land Availability Assessment
Suitable, Available & Viable Sites 2009 - Shepton Beauchamp Parish

Key

Suitable Available Viable

Parish Boundaries

N

W E

S

scale @ A3 1:10000

STOCKLINCH CP

N/STOC/1500/A

Drain
Path
Tk
Winsmoor Hill
73m
Football Ground
Track
Lobb's Lane (Path)
Path
Ilford Bridges
Drain
Track
River Isle
Pound Lane (Track)
Stone
Ottersey
Home Farm
STONEY LANE
Brakes Farm
Stocklinch St Magdalen
BS
89m
TCB
Issues
Stocklinch
Weir
Selvinge Farm House
Selvinge Farm
Tk
Collects
Track
Mead Lane (Tk)
Issues
Drain
PW
Manor Farm
Issues
Stocklinch Grove
HURCOTT LANE
Reservoir (covered)
PW
Stocklinch Manor
Track
OWL STREET
Stocklinch Ottersey
Drain
Drain
Gaston Corner
Drain
PO
Tk
Collects
Issues
Underhill Farm
Track
Co Const Bdy
FB
Cornerways
W
Issues
Drain
Path

This map is based upon Ordnance Survey material with the permission of Ordnance Survey on behalf of the Controller of Her Majesty's Stationery Office © Crown copyright. Unauthorised reproduction Infringes Crown copyright and may lead to prosecution or civil proceedings. South Somerset District Council. Licence No. LA/100019471-2010

South Somerset District Council Strategic Housing Land Availability Assessment
Suitable, Available & Viable Sites 2009 - Stocklinch Parish

Key
Suitable Available Viable
Parish Boundaries

N
W E
S

scale @ A3 1:5000

N/SOME/0400

N/SOME/0906

N/SOME/1500

N/SOME/0002

N/SOME/0301

N/SOME/0001

N/SOME/1102

SOMERTON

SOMERTON CP N/SOME/0500

This map is based upon Ordnance Survey material with the permission of Ordnance Survey on behalf of the Controller of Her Majesty's Stationery Office © Crown copyright. Unauthorised reproduction Infringes Crown copyright and may lead to prosecution or civil proceedings. South Somerset District Council. Licence No. LA/100019471-2010

South Somerset District Council Strategic Housing Land Availability Assessment
Suitable, Available & Viable Sites 2009 - Somerton Parish

Key

Suitable Available Viable

Parish Boundaries

scale @ A3 1:12000

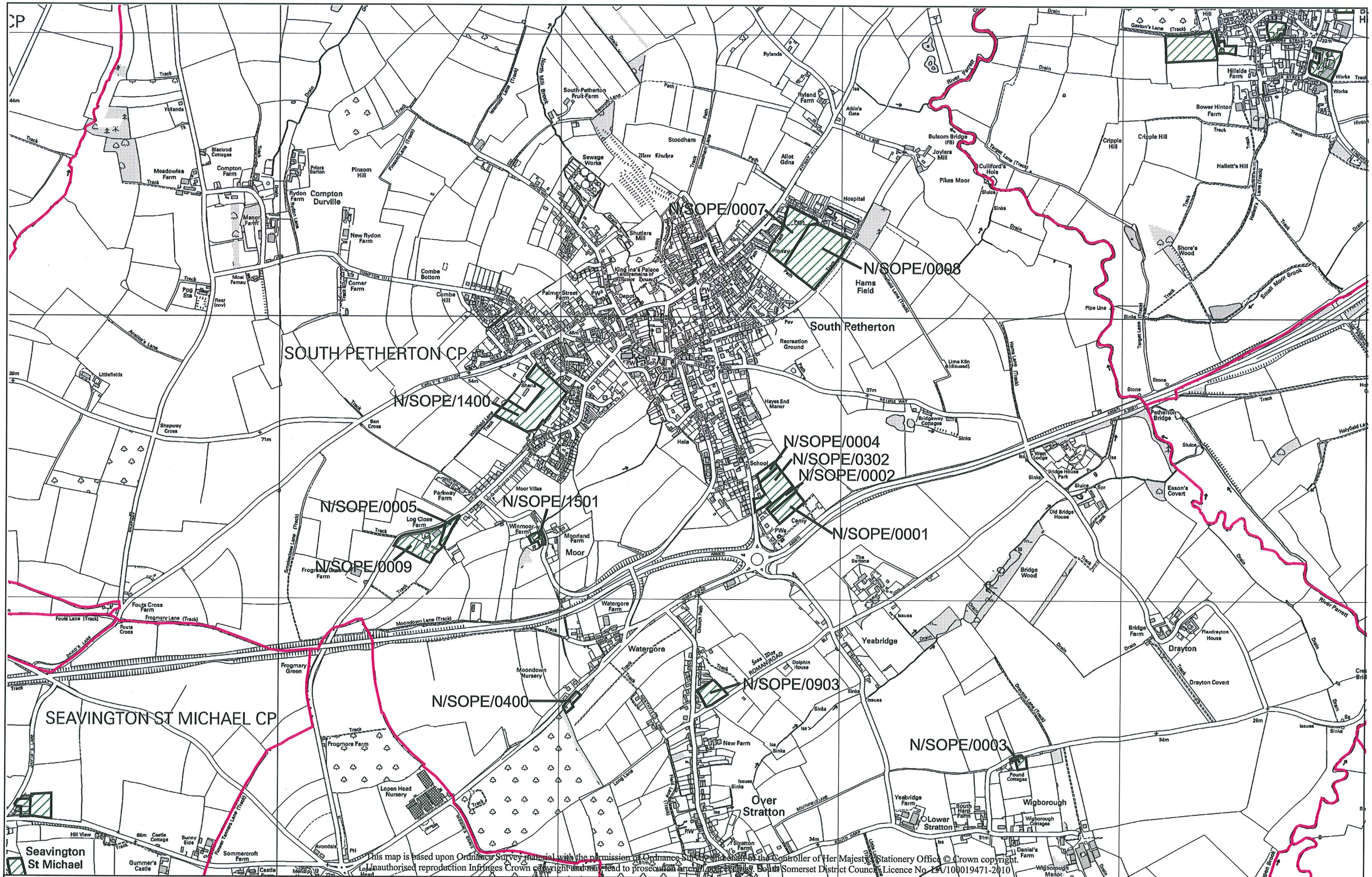

This map is based upon Ordnance Survey material with the permission of Ordnance Survey on behalf of the Controller of Her Majesty's Stationery Office © Crown copyright.
Unauthorised reproduction Infringes Crown copyright and may lead to prosecution or civil proceedings. South Somerset District Council Licence No. LA/100019471-2010

South Somerset District Council Strategic Housing Land Availability Assessment
Suitable, Available & Viable Sites 2009 - South Petherton Parish

Key

- Suitable Available Viable
- Parish Boundaries

N, E, S, W

scale @ A3 1:12000

Ash Parish

Ilchester Parish

Martock Parish

Chilthorne Domer Parish

SOUTH SOMERSET DISTRICT

ASH CP

ILCHESTER CP

TINTINHULL CP

CHILTHORNE DOME

N/TINT/0001

N/TINT/0002

South Somerset District Council Strategic Housing Land Availability Assessment
Suitable, Available & Viable Sites 2009 - Tintinhull Parish

This map is based upon Ordnance Survey material with the permission of Ordnance Survey on behalf of the Controller of Her Majesty's Stationery Office © Crown copyright.
Unauthorised reproduction Infringes Crown copyright and may lead to prosecution or civil proceedings. South Somerset District Council. Licence No. LA/100019471-2009

Key

Suitable Available Viable

Parish Boundaries

N

W E

S

scale @ A3 1:15000