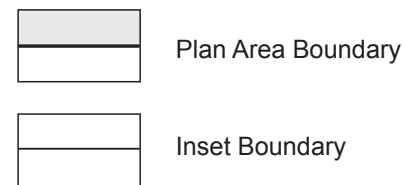
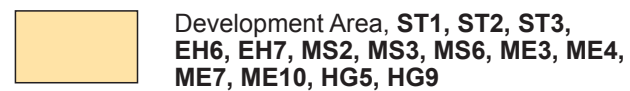


South Somerset Local Plan - Adopted 2006

POLICIES





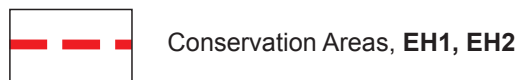
LOCAL PLAN STRATEGIES



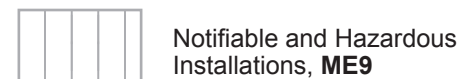

COUNTRYSIDE & ENVIRONMENT



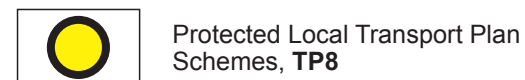

HISTORIC & BUILT ENVIRONMENT



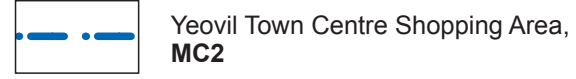


UTILITIES



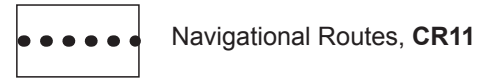
TRANSPORT



TOWN CENTRES



RECREATION & TOURISM

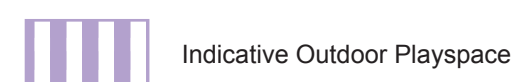
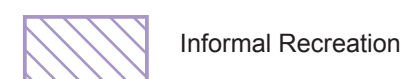


PROPOSALS

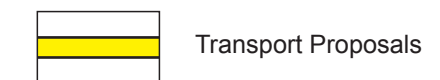
DEVELOPMENT SITES



COMMUNITY FACILITIES



TRANSPORT



FOR INFORMATION ONLY



Policies which apply to the whole plan area which are not annotated on the inset maps.

LOCAL PLAN STRATEGY
ST4, ST5, ST6, ST7, ST8, ST9, ST10
COUNTRYSIDE ENVIRONMENT
EC1, EC3, EC7, EC8,
HISTORIC AND BUILT ENVIRONMENT
EH3, EH4, EH5,

POLLUTION CONTROL
EP1, EP2, EP3, EP4, EP5, EP6, EP7, EP8, EP9
UTILITIES
EU1, EU2, EU3, EU4, EU5, EU6, EU8

TRANSPORT
TP1, TP2, TP3, TP4, TP5, TP6, TP7,
TOWN CENTRES AND SHOPPING
MS1, MS4, MS5, MS7

EMPLOYMENT
ME5, ME6, ME8,
HOUSING
HG4, HG7, HG8, HG10, HG11, HG12, HG13,
HG14, HG15, HG16

RECREATION AND COMMUNITY FACILITIES
CR1, CR2, CR3, CR4, CR5, CR6, CR7, CR8,
CR9, CR10, CR12