SOUTH SOMERSET WARD PROFILES 2007

Turn Hill

Area North

Please click on Ward name and use drop-down arrow to select a Ward

People

1. Number of residents in each age band (Census 2001)

Turn Hill	Count	%	South Somerset	%	England	%
0-15yrs	421	17%	29569	20%	9901581	20%
16-29yrs	263	11%	21555	14%	8630216	18%
30-44yrs	444	18%	31197	21%	11127511	23%
45-59yrs	654	26%	30839	20%	9279693	19%
60-74yrs	495	20%	23246	15%	6494671	13%
75-89yrs	201	8%	13254	9%	3388836	7%
90yrs & over	19	1%	1309	1%	316323	1%
Total Population	2497		150969		49138831	

PARISHES

Aller
High Ham
Long Sutton
Pitney
Wearne & Combe PW

2. Gender Distribution (Census 2001)

Male population	1257	50%	73805	49%	23922144	49%
Female population	1240	50%	77164	51%	25216687	51%

3. Ethnicity (Census 2001)

White	2484	99.5%	149273		44679361	91%
Mixed Black/White	7	0.28%	322	0.21%	307922	1%
Mixed Asian/White		0.00%	187	0.12%	184014	0%
Mixed Other		0.00%	185	0.12%	151437	0%
Asian		0.00%	354	0.23%	2248289	5%
Black		0.00%	224	0.15%	1132508	2%
Chinese	3	0.12%	424	0.28%	435300	1%

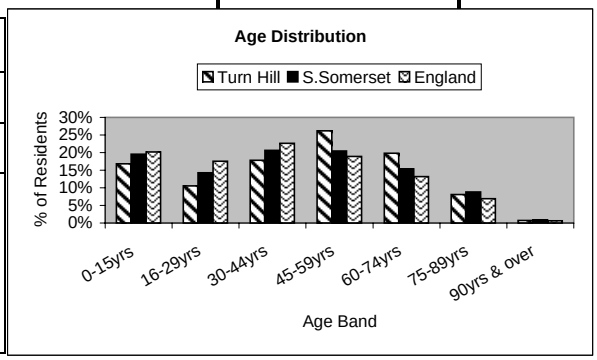

4. Household Ownership (Census 2001)

Turn Hill	Ward Count	Ward %	South Somerset	%	England	%
No. of Households	1015		63769		20451427	
Privately Owned	861	85%	47293	74%	14054122	69%
Shared Ownership	3	0.30%	315	0.49%	133693	0.65%
Social Housing	58	6%	8853	14%	3940728	19%
Private Rent or Other	93	9%	7308	11%	2037470	10%

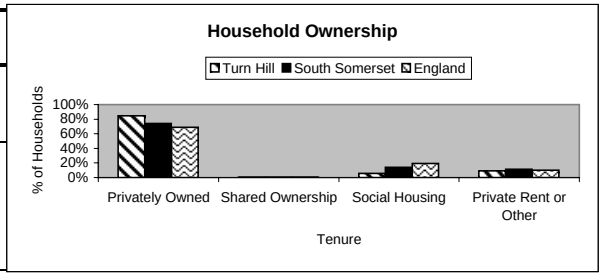

5. Household Composition (Census 2001)

Turn Hill	No. of Households	% of Households	South Somerset	%	England	%
Single Pensioner	122	12%	10055	16%	2939465	14%
Single Person	66	7%	7977	13%	3210799	16%
Pensioner Couple	165	16%	7941	12%	1826453	9%
Married, no children	212	21%	10292	16%	2656440	13%
Married with children	274	27%	15257	24%	4809526	24%
Cohabiting, no children	28	3%	2844	4%	976879	5%
Cohabiting with children	24	2%	2147	3%	727425	4%
Lone Parents	64	6%	4437	7%	1934878	9%
Other	27	3%	2819	4%	1369562	7%

6. Broad Indicators of Household Poverty (Census 2001)

Turn Hill	Ward Count	Ward %	South Somerset %	England %
Households with no car	56	6%	16%	27%
Households with no central heating	87	9%	10%	9%

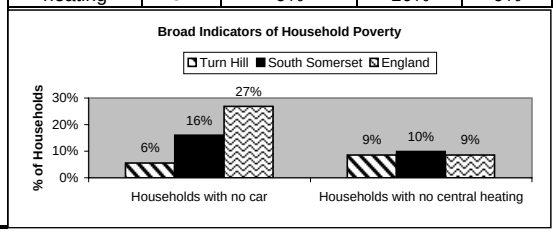

7. Education and Skills (Census 2001)

Turn Hill	Highest Level of Qualification (working age adults)					
	Ward Count	Ward %	South Somerset	%	England	%
Working Age Population	1856		106837		35532091	
No Qualifications	454	24%	28569	27%	10251674	29%
Level 1	255	14%	19839	19%	5909093	17%
Level 2	434	23%	24059	23%	6877530	19%
Level 3	131	7%	7912	7%	2962282	8%
Level 4 or 5	464	25%	18415	17%	7072052	20%
Other Qualifications	118	6%	8043	8%	2459460	7%
Full-time Students (Age 16/17)	67	4%	2848	3%	955217	3%
Full-time Students (Age 18-74)	36	2%	1793	2%	1543512	4%

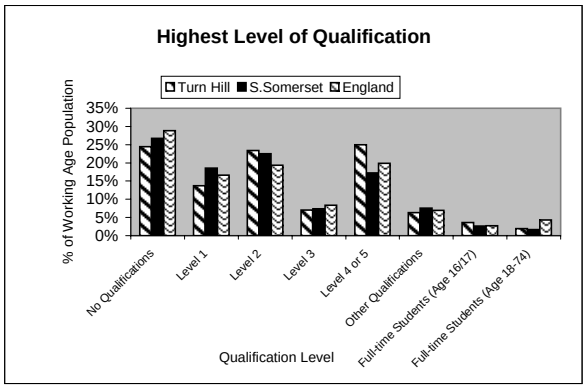

Work and Economy (Census 2001)

Turn Hill	8. Economic activity of working age population (16-74)					
	Ward Count	Ward %	South Somerset	%	England + Wales	%
Employed	1106	60%	69337	64.9%	22790107	60.60%
Unemployed	29	2%	2244	2.1%	1278653	3.40%
working student	44	2%	2030	1.9%	977793	2.60%
Non-working student	60	3%	2991	2.8%	1767550	4.70%
Retired	375	20%	19872	18.6%	5114612	13.60%
Looking after home/family	142	8%	6410	6.0%	2444483	6.50%
Permanently sick/disabled	62	3%	3953	3.7%	2068409	5.50%
Other economically inactive	7	0%	2350	2.2%	1165831	3.10%

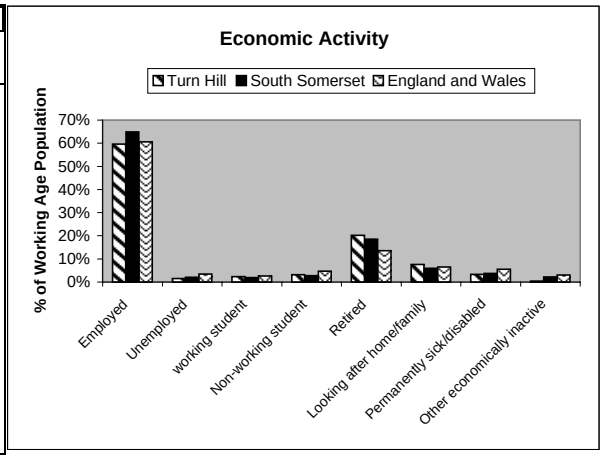

9. Distanced Travelled to Work (Census 2001)

Turn Hill	Ward Residents		Ward Workplace Population (people working witihin the Ward)		South Somerset Residents		South Somerset Workplace Population	
Distanced Travelled to Work	Count	%	Count	%	Count	%	Count	%
Employed	1146		681		71240		71988	
Works From Home	268	23%	268	39%	8262	12%	8262	11%
Less than 2km	87	8%	81	12%	19035	27%	18979	26%
2km<5km	126	11%	62	9%	10711	15%	10586	15%
5km<10km	110	10%	67	10%	9734	14%	10035	14%
10km<20km	274	24%	83	12%	11249	16%	11442	16%
20km<30km	104	9%	25	4%	3585	5%	4057	6%
30km<40km	13	1%	6	1%	1372	2%	1684	2%
40km<60km	31	3%	4	1%	1336	2%	1538	2%
60km and Over	57	5%	14	2%	2263	3%	1989	3%

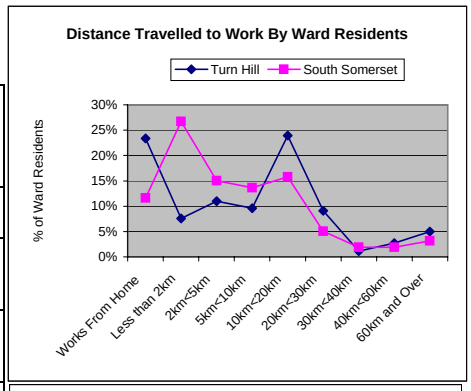

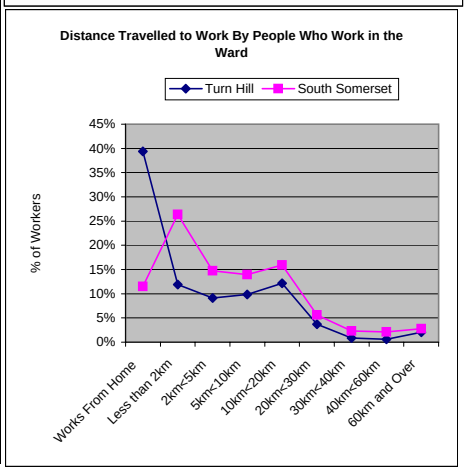

10. Index of Multiple Deprivation 2004

This is a measure of deprivation for Super Output Areas (SOAs). Super Output Areas contain 1000-1500 residents and so data is more detailed and representative than Ward level data. It can reveal differences within Wards as well as between Wards. There are 103 SOAs in South Somerset and 32,482 SOAs in England. Each SOA is assigned a rank, rank 1 is the most deprived thus SOAs with a low rank number are more deprived than SOAs with a higher rank number.

Super Output Areas	Turn Hill South	Turn Hill North West	0	0	0		
Overall IMD Rank (weighted sum of all domains)	48	56	#N/A	#N/A	#N/A	Overall Ward Deprivation Rank (out of 39 Wards with rank 1 being the most deprived)	11
Income Rank	55	68	#N/A	#N/A	#N/A		
Employment Rank	47	48	#N/A	#N/A	#N/A		
Health Rank	80	89	#N/A	#N/A	#N/A		
Education and Skills Rank	74	103	#N/A	#N/A	#N/A		
Barriers to Housing and Services Rank	9	6	#N/A	#N/A	#N/A		
Living Environment Rank	84	79	#N/A	#N/A	#N/A		
Crime Rank	59	72	#N/A	#N/A	#N/A		

11. Health and Social Needs Analysis 2004

	Turn Hill	South Somerset	Somerset	
% of Households Claiming Income Support	6.9%	10.8%	12.1%	
% of Household Reference Persons in the Lowest Socio-economic Groups (6/7)	9.9%	19.7%	19.9%	For % Values, Shaded cells indicate levels greater than District levels
% of Pupils with a Fixed Exclusion From School	0.9%	4.3%	4.7%	
% of Pupils with Special Educational Needs	6.9%	12.9%	13.3%	
No. of Households where 1+ Person has a Long-term Limiting Illness	339	20573	69800	South Somerset Ward Average = 528
% of Population Aged Over 60 Claiming Income Support	4.9%	10%		
% of Children Aged 0-15 in Households Claiming Income Support	5.9%	8.8%	11.1%	
No. of Reported Drug Offences in period 2001-2004	0	384	1853	South Somerset Ward Average = 9.8
% of Residents that Experienced Criminal Damage in 2003-2004	0.6%	1.8%	1.8%	
Density - Number of Persons Per Hectare	0.4	1.6	1.4	

12. Politics

District Elections 2007		
Current Councillor(s)		
Rupert Cox		0
Independent		0
Residents on Electoral Roll	2208	
Turnout Percentage	50%	